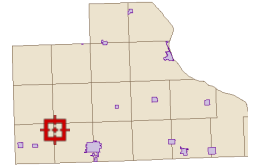







**Overview**



**Legend**

-  Corporate Limits
-  Parcels
-  Political Township
-  Centerlines
-  Tree Inventory 20:

<b>Parcel ID</b>	431706351008000	<b>Alternate ID</b>	n/a	<b>Owner Address</b>	Steffen, Darren J
<b>Sec/Twp/Rng</b>	6-84-2	<b>Class</b>	R		10592 90th St
<b>Property Address</b>	10592 90TH ST MAQUOKETA	<b>Acreeage</b>	n/a		Maquoketa, IA 52060-8945

**District** SOUTH FORK TWP MAQUOKETA SCHOOL  
**Brief Tax Description** PARCELS "E" & "F"  
 PT NE PT LOT A PER  
 SURV 1F-11 PT SW SW  
 SURV 1S-63

(Note: Not to be used on legal documents)

NOTICE: This map is compiled for assessment and tax information purposes from official county records. All information shown is for the forgoing purpose and does not represent a survey of land. THIS MAP IS FOR VIEWING PURPOSES NOT A LEGAL DOCUMENT.

Date created: 3/31/2023  
 Last Data Uploaded: 3/31/2023 11:38:34 AM