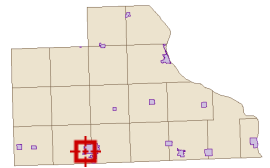







Overview



Legend

-  Corporate Limits
-  Parcels
-  Political Townships
-  Centerlines
-  Tree Inventory 2015

Parcel ID	821726227018000	Alternate ID	n/a	Owner Address	Daniel, Robert A
Sec/Twp/Rng	26-84-2	Class	R		717 Country Club Dr
Property Address	717 COUNTRY CLUB DR	Acreage	n/a		Maquoketa, IA 52060-3303
	MAQUOKETA				
District	MAQUOKETA CITY				
Brief Tax Description	LOT 26 HILLSIDE				
	ACRES ADD				
	(Note: Not to be used on legal documents)				

NOTICE: This map is compiled for assessment and tax information purposes from official county records. All information shown is for the forgoing purpose and does not represent a survey of land. THIS MAP IS FOR VIEWING PURPOSES NOT A LEGAL DOCUMENT.

Date created: 6/1/2026
Last Data Uploaded: 6/1/2026 5:32:29 AM