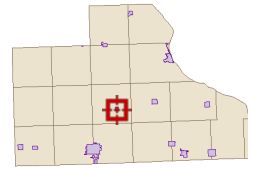







Overview



Legend

-  Corporate Limits
-  Parcels
-  Political Township
-  Centerlines
-  Tree Inventory 20:

Parcel ID	681122481013000	Alternate ID	n/a	Owner Address	Schwager, Lorin C & Debbie K Trust
Sec/Twp/Rng	22-85-3	Class	R		17332 317th Ave
Property Address		Acreage	n/a		Bellevue, IA 52031-9213
District	ANDREW CITY AFD				
Brief Tax Description	LOT 5&6;E20' OF 4& EX S40' OF W100' OF 3 & 60' X 284' ADJ ONS BLK 40				
	(Note: Not to be used on legal documents)				

NOTICE: This map is compiled for assessment and tax information purposes from official county records. All information shown is for the forgoing purpose and does not represent a survey of land. THIS MAP IS FOR VIEWING PURPOSES NOT A LEGAL DOCUMENT.

Date created: 11/4/2022
Last Data Uploaded: 11/4/2022 8:47:37 AM

Developed by 